




1. Visualization of the global dataset (8 km resolution) from an altitude of 12,000 km.



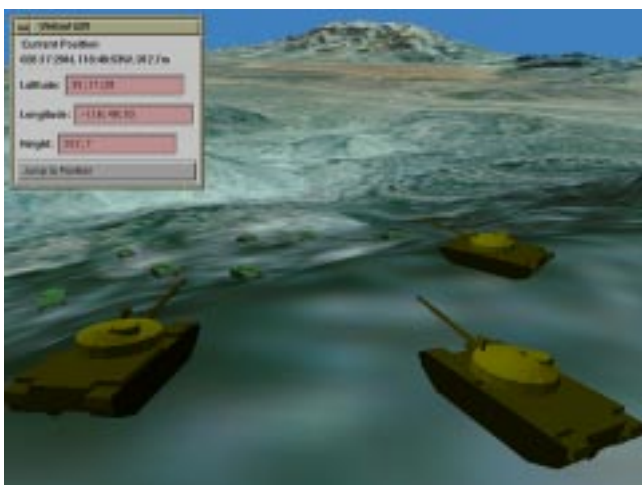
2. View approaching the state of Georgia inset data (100 m resolution).




3. Four data insets of varying resolutions (1, 10, 100, and 1,000 m).



4. View of downtown Atlanta data with 3D building models.



5. DIS simulation of tanks engaged in battle at Ft. Irwin, CA.



6. Continuous level of detail terrain surface tessellation.